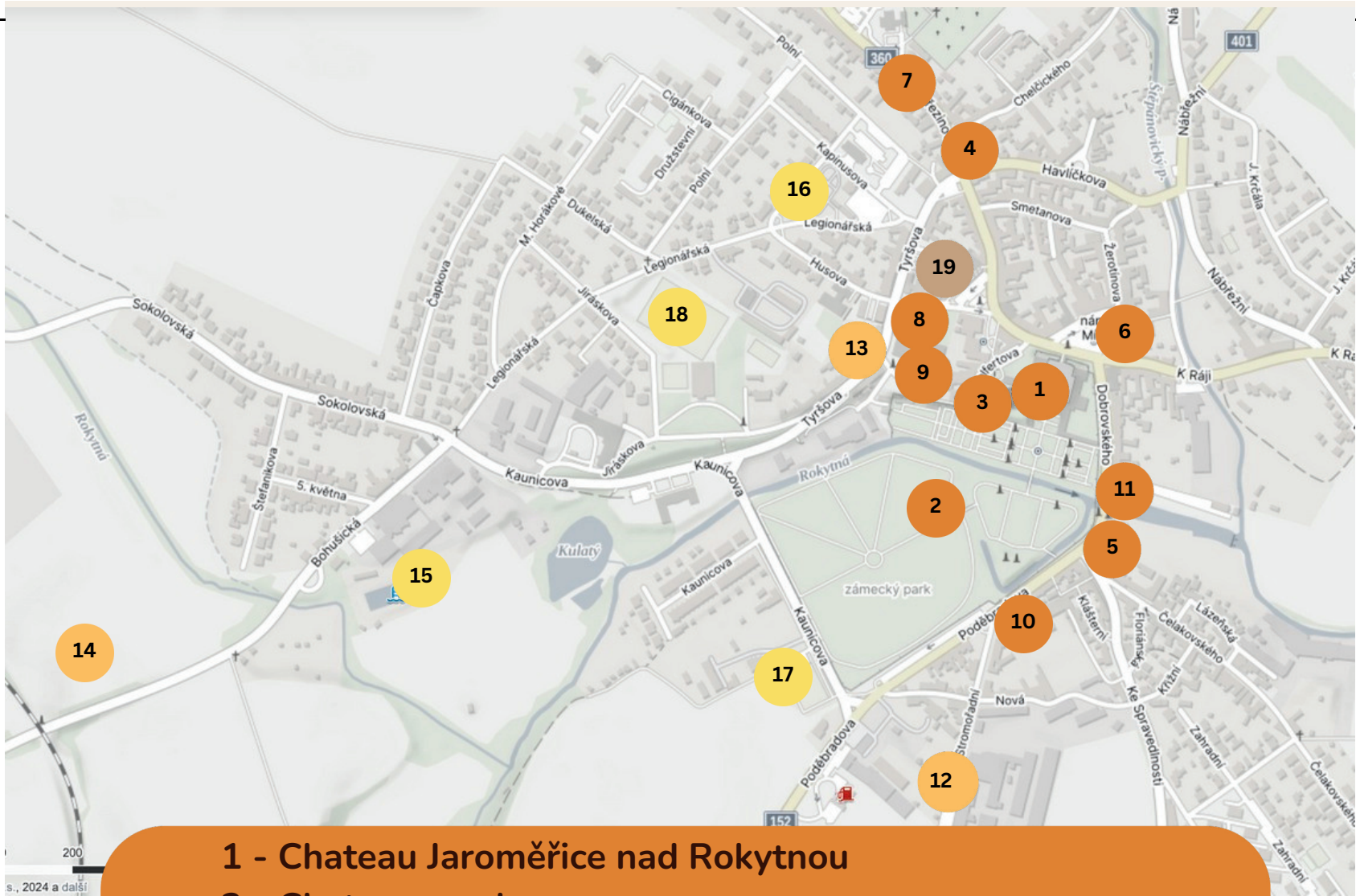




Jaroměřice nad Rokytnou

A tourist guide through the town and surrounding area



- 1 - Chateau Jaroměřice nad Rokytnou
- 2 - Chateau garden
- 3 - Church of St. Margaret
- 4 - Otokara Březiny Museum
- 5 - Hospital with the Chapel of St. Catherine
- 6 - Peace Square Náměstí Míru
- 7 - Sculptural group 'Tvůrce a jeho sestra Bolest'
(The Creator and his Sister Pain)
- 8 - Otokar Březina elementary school
- 9 - Chapel of St. Joseph
- 10 - Former Servite monastery — rectory
- 11 - Statues on the bridge over the river Rokytná

12, 13, 14 - Monuments to soldiers who fell in the Napoleonic Wars

15 - Swimming pool

16 - Children's traffic park

17, 18 - Sports grounds

19 - TIC





Opening hours:
April, October
9 a.m.-3 p.m. — Saturday, Sunday
May, June, September
9 a.m.-4 p.m. — every day except for Monday
July, August
9 a.m.-5 p.m. — every day except for Monday

Chateau Jaroměřice nad Rokytnou



Tour route: Count suite The tour includes the Ancestors' Hall, the count rooms, the blue salon with a picture gallery, the countess's study, the golden reception salon, the dining room, the count's study, the ballroom, the Chinese cabinet, the count's bedroom and, on the ground floor, the sala terrena with adjacent Roman baths. The rooms are furnished like a noble Baroque residence.

Tour route: Guest rooms and kitchens The former reception salon, dining room, and children's, men's and women's rooms offer a glimpse into the lifestyle of the last owners of the Jaroměřice estate from the late 19th century to the mid-20th century.



Tour route: Toys from the attic You can visit the exhibition of antique toys without a guide. It includes antique dolls, their travel suitcases and all necessary travel equipment, teddy bears, strollers, playrooms, kitchens, steam engines, building blocks, trains and more. There are over 200 exhibits.



Chateau Jaroměřice nad Rokytnou
nám. Míru 1
675 51 Jaroměřice nad Rokytnou

zamek-jaromerice.cz

 +420 568 440 237
 jaromerice@npu.cz



Free
access

Chateau garden

With an area of around 11 hectares, the chateau park is one of the largest parks in Moravia. The part in front of the river was built in French style with a fountain and hedges arranged in various artistic shapes. The section beyond the river is in English style, where trees and bushes grow freely. The park features a number of stone benches and statues depicting gods from ancient mythology. The park also includes a kitchen garden with a former orangery. The theatre island with a natural chateau stage, which has been the venue of numerous performances, operas and ballets, is sure to capture the attention of visitors. The chateau garden is open every day. During the season (April-September) it is open from 7 a.m. till 8 p.m., and off-season (October-March) from 8 a.m. till 5 p.m.

Training garden for Denní centrum Barevný svět o.p.s.

The places where the chateau gardener once grew flowers and vegetables is also used as a training garden for clients of Denní centrum Barevný svět. They use the produce from the garden in their own training café 'Splněný sen', which is located in the chateau courtyard. The café staff allows those who enjoy the chateau park to borrow picnic baskets and blankets. They will fill up your picnic basket with food and beverages of your choice, and then it's up to you to pick the best spot for your feast in the park across the river.





Opening hours:
April-October
9 a.m.-3 p.m. — Friday, Saturday, Sunday
May, June, September
9 a.m.-4 p.m. — every day except for Monday
July, August
9 a.m.-5 p.m. — every day except for Monday

Church of St. Margaret

The church can be visited in two tour routes.

Route A: ground floor (side corridor, main nave, old sacristy), top floor (room behind the painting, upper oratory, upper choirs, 3D model of the roof truss, main choir, organ).

Route B: northern lower corridor, main nave, old sacristy, church grounds, southern side corridor with exhibition, newly built terrace).

Church tower

The church tower is also open to the public; you can enter the tower via a turnstile.



Church of St. Margaret
Helfertova 133
675 51 Jaroměřice nad Rokytnou

farnostjaromerice.cz
kosteljaromerice.cz

+420 604 907 690
kosteljaromerice@gmail.com



Opening hours:
April - October
9 a.m.-11 a.m., 2 p.m.-4 p.m.
— every day except Monday

Otokar Březina Museum

On the first floor of the museum is the poet's well-preserved apartment in its original form with furniture, paintings, prints and small sculptures donated by the sculptor Fr. Bílek to O. Březina when he was alive; there are also display cases with rare documents and other relics.

On the ground floor there is a library with a study room, used by editors of O. Březina's work, students working on their diploma theses, and others. In the corridor in front of the library is an exhibition on the history of the museum and the Society, and several glass countertop display cases for thematic exhibitions.

Otokar Březina's Garden of Symbols

The Garden of Symbols with Czech writer Karel Čapek's rockery was opened to the public in 2011 in the museum's atrium. Poet Otokar Březina was our greatest representative of symbolism, so this garden is also interwoven with symbols associated with his life, work and friends.





Hospital with the Chapel of St. Catherine, Herb Garden

The herb garden is a place where visitors can relax in peace. It was created in 2015 as a meditation garden. It's part of the Baroque building of the Hospital with the Chapel of St. Catherine, which was rebuilt by Johann Anton von Questenberg in 1671-1672. The building is currently closed to the public. The garden is a separate part and is open to the public when the weather allows it.

June, July, August — 9 a.m.-5 p.m. March, April, May — 9 a.m.-4 p.m.


Free
access



Hospital with the Chapel of St. Catherine
F. V. Míči 726
675 51 Jaroměřice nad Rokytnou

zazij-jaromerice.cz
jaromericenr.cz

+420 775 547 522
mks@jaromericenr.cz



Holy Trinity Column

The Holy Trinity Column on Peace Square (náměstí Míru) was erected by Johann Adam von Questenberg in 1716. In 1898, it was repaired and a marble slab was added to the front wall.

Other interesting sights in town

Peace Square (Náměstí Míru)

Fountain on Peace Square

A hexagonal fountain with two statues in the middle stands on the eastern side of the square. One statue depicts a bourgeois woman in period Baroque dress leading a small child in front of her with her right hand. This is St. Elizabeth with John the Baptist as a child. The statue of St. Catherine, falling in pain, leans against this statue.



Town Hall

The town hall from 1933 was declared a cultural monument in 2012. It was preserved undamaged with a minimum of minor repairs and many original features. The interior is full of noble materials (marble, granite) and various artistic and high craftsmanship details.





Sculptural group 'Tvůrce a jeho sestra Bolest' (The Creator and his Sister Pain)

The Sculptural group 'Tvůrce a jeho sestra Bolest' (The Creator and his Sister Pain) was created by sculptor František Bílek for the grave of poet Otokar Březina in the 1930s. The grave with the sculptural group is located on the primary cemetery road on the left.

Březinova Street No. 61

Other interesting sights in town



Otokar Březina elementary school

The elementary school building was opened on the 15th of August 1899 as the Jubilee School of Emperor and King Franz Joseph I. It was later named after the poet Otokar Březina, who worked as a teacher at the local school from 1901 to 1925.

Komenského Street No 120



Chapel of St. Joseph

The Chapel of St. Joseph was built on the site of an old cemetery during the reign of Johann Adam von Questenberg in the first year of the 18th century, and served its purpose until 1835.

Helfertova Street No. 130



Former Servite monastery

The Servite monastery was built by Johann Anton von Questenberg. The Servites used it from 1679 till 1784. Some of the buildings were eventually demolished and rebuilt. Now the rectory is located on the site.

Poděbradova Street No. 551





Sculptures on the bridge over Rokytná River

The town was shaped by Baroque style with several stone sculptures. The largest ensemble decorates the bridge over Rokytná River.

Other interesting sights in town

F. V. Míči Street (GPS 49.0924494N, 15.8931808E)



Monuments to soldiers who fell in the Napoleonic Wars

In 2016, 3 monuments were revealed at the sites of mass graves of victims of the Napoleonic Wars. The first mass grave of 50 fallen French soldiers from 1809 is located at the beginning of the alley (cycle path No. 26 in the direction of Blatnice). The second mass grave, also from 1809, is located in the now-defunct cemetery near the Chapel of St. Joseph. 6 French soldiers are buried here. The third, much larger grave dates from 1813 to 1814, when Austria established the main hospital, 'Hauptspital No. 24', in Jaroměřice after the Battle of Leipzig. Of the thousand wounded who were transported to the castle and former monastery, 850 soldiers from the Austrian, Russian and French armies died there. Mass graves were created on the manorial land behind the former brickyard. Pits created during the extraction of brick clay were probably used for this purpose, and the area of this burial ground was certainly not small.

End of Stromořadní Street (beginning of cycle path No. 26 in the direction of Blatnice) (GPS 49.0880658N, 15.8900922E)

Helfertova Street (by the Chapel of St. Joseph) (GPS 49.0940983N, 15.8893594E)

Road in the direction of Bohušice (by level crossing) (GPS 49.0899867N, 15.8739875E)



1809
Místo věčného odpočinku
50 vojáků z francouzského lazareta.

Léon Tumbour	3. čer.	† 20. srpna 1809
Guillaume Besson	18. čer.	† 21. srpna 1809
Adrien Aron Steiner	3. čer.	† 25. srpna 1809
Martin Jany	3. čer.	† 25. srpna 1809
Desiderius Hubert	5. čer.	† 28. srpna 1809
Antoine Paturet	8. čer.	† 11. září 1809

1813
Pohřebiště Hauptspitalu č. 24
místo věčného odpočinku
850 vojáků
rakouské, ruské a francouzské armády.



Swimming pool

Bohušická Street
+ 420 777 714 419
tesma@tesma.cz

www.koupalistejaromerice.cz

Opening hours:
July and August:
Mon-Sun 10 a.m.-7 p.m.

Swimming pool,
Sports grounds,
Playground

Children's transport playground

Legionářská Street
+420 735 197 313

Opening hours:
April - October:
Mon - Sun: 8.00-20.00
November:
Mon - Sun: 8.00-17.00



Sports grounds, Skate park

Kaunicova Street

There are three skateboard ramps, tennis courts and a children's playground on the grounds. The skate park and playground are open to the public, the tennis courts are managed by the local Sokol.



Sports grounds

Tyršova Street
+420 735 197 313
sportovni.areal@jaromerice.cz
www.sportovniarealjaromerice.cz

Opening hours:

MON - FRI: 3 p.m.-8 p.m.

SAT - SUN: 9 a.m.-12 p.m.; 4 p.m.-8 p.m.
(weekends only open from May to August)





Goat farm Dvůr Ratibořice

In addition to the production and sale of goat products, Dvůr Ratibořice also specialises in agrotourism. The farm is open to the public every Saturday from 4 p.m. till 6 p.m.

Interesting sights within a 5 km radius

Ratibořice No. 1, 675 51 Jaroměřice n. R.
+420 568 440 617
kozimleko.cz

Farming Museum Příložany

Farm building No. 8 in Příložany houses a private farming museum that was built by Mr. and Mrs. Kopeček. The exhibition tries to present how people lived and farmed in the countryside until about 1950.



Příložany No. 8, 675 51 Jaroměřice n. R.
+ 420 776 795 669
zdenek2912@seznam.cz

Village conservation area Boňov

The village of Boňov was declared a conservation area in 1995 due to the preserved layout and the architectural value of the village buildings. The TV series 'Četnické humoresky' was filmed here.



Boňov, 675 51 Jaroměřice n. R.

Nature park Rokytná

The valley around Rokytná River, which stands out for its well-preserved landscape; it is made up of river bends, old riverbank vegetation and numerous rocks. Natural Park Rokytná starts in the village Příštpo, where the first rocks appear.

Příštpo

The valley around Rokytná River, which stands out for its well-preserved landscape; it is made up of river bends, old riverbank vegetation and numerous rocks. Natural Park Rokytná starts in the village Příštpo, where the first rocks appear.

nám. Míru 1, 676 02 Mor. Budějovice
+ 420 568 421 100
muzmb.cz

8,4 km

Dolní Vilémovice 63, 675 52
+ 420 568 862 160
obecdolnivilemovice.cz

10,9 km

Střítež 152, 674 01 Střítež
+420 605 223 100
detskyzabavnipark.cz

11,6 km

Valeč 1, 675 53 Valeč u Hrotovic
+420 568 441 372
hotel-valec.cz

13,7 km

Jiřice u Moravských Budějovic 17,
671 54 Jiřice u Mor. Budějovic
+ 420 606 300 220
jirice17.cz

13,7 km

Zámek 1, 674 01 Třebíč
+ 420 568 408 890
muzeumtr.cz

14,7 km

Zámek 1, 674 01 Třebíč
+ 420 568 610 022
visittrebic.eu

14,7 km

Subakova, 674 01 Třebíč
+ 420 568 610 023
visittrebic.eu

14,7 km

Hrádek, 674 01 Třebíč
+ 420 737 180 813
mkstrebic.cz

14,7 km

Subakova 1/44, 674 01 Třebíč
+ 420 568 610 023
mkstrebic.cz

14,7 km

Dvorského 190/35, 674 01 Třebíč
+ 420 605 234 708
vetrnymlyntrebic.cz

14,7 km

Nad Zámkem 1174, 674 01 Třebíč
+ 420 560 000 215
labyrinth-trebic.cz

14,7 km

Tomáše Bati 1083, 674 01 Třebíč
+ 420 733 673 006
alternator.cz

14,7 km

Mládežnická 1096, 674 01 Třebíč
+ 420 568 826 250
lagunatrebic.cz

14,7 km

Švabinského 1310/5, 674 01 Třebíč
+ 420 724 188 158
planetariumtrebic.cz

14,7 km

Leopolda Pokorného 24/28, 674 01 Třebíč
+ 420 737 103 866
mozkoherna.cz

14,7 km

Nad Zámkem 7, 674 01 Třebíč
+ 420 776 350 850
restaurace-lihovar.cz

14,7 km

**Moravské Budějovice
museum**

**Jan Kubiš
Memorial Hall**

Children's playground

Chatue Valeč

**Anička observation tower
galery "Setkání"**

Vysočina Museum

**Třebíč - St.
Procopius Basilica**

Jewish Quarter

Jewish cemetery

Rear synagogue

Windmill

**Amusement park
Labyrint**

**Alternátor science
centre**

Laguna water park

**Observatory and
Planetarium Třebíč**

Mozkoherna (brain teaser room)

**Exhibition of Jaguar
sports cars**

**Interesting
sights
within
a 15 km
radius**

Destination Office
Třebíč Region —
Moravian Highlands
trebicko-
moravskavysočina.cz

Vysočina Tourism
vysocinatourism.cz
vysocina.eu

Educational trails:

Pheasantry

GPS — beginning:

49.2318247N,
15.8546286E

In the footsteps
of rabbis and
abbots

GPS — beginning:
49.2171N, 15.8729E

Interesting sights within a 35 km radius

Dalešice Brewery	15,9 km	Dalešice 71, 675 54 +420 730 151 902 pivovar-dalesice.cz
Observation tower on the hill 'Pekelný kopec'	17,8 km	Třebíč - Mastník GPS: 49°10'58.522"N, 15°51'0.923"E
Dalešice Dam	18 - 20 km	Stropešín/přístaviště Kramolín +420 723 190 709 dalesickaprehrada.cz
Old Castle Jevišovice	20,6 km	Jevišovice 1, 671 53 Jevišovice +420 778 743 952 mzm.cz/stary-zamek-v-jevisticich
Mařenka Observation Tower	22,3 km	Štěměchy, GPS: 49.1707531N, 15.7030103E +420 606 764 312 marenka.cz
Museum of Firefighting Heraltice	22,3 km	Heraltice 1, 67521 Okříšky +420 603 575 153 heraltice.cz
Babylon Observation Tower	22,5 km	Kramolín, GPS: 49.1271978N, 16.1487567E +420 601 593 051 obeckramolin.cz
Dukovany Power Plant Information Centre	25 km	Dukovany 269, 675 50 Dukovany + 420 561 105 519 cez.cz
Mohelno Serpentine Steppe	26,1 km	675 75 Mohelno +420 566 653 111 mohelno-obec.cz
Budišov Chateau	27,4 km	Budišov 1, 67503 Budišov +420 778 743 950 mzm.cz
Jemnice Chateau	27,9 km	Husova 1, 675 31 Jemnice +420 721 508 737 mesto-jemnice.cz
Chateau Náměšť nad Oslavou	29,6 km	Zámek 1, 675 71 Náměšť n. O. +420 568 620 319 zamek-namest.cz
Chateau Vranov nad Dyjí	30,7 km	Zámecká 93, 671 03 Vranov nad Dyjí +420 515 296 215 zamek-vranov.cz
Bítov Castle	31,3 km	Bítov 1, 671 07 Uherčice +420 515 294 622 hrad-bitov.cz
Memorial of Kralice Bible	33,4 km	Martinská 228, 675 73 Kralice nad Oslavou +420 770 119 395 mzm.cz
Pohádková Panenská	34,4 km	Panenská, 675 31 Jemnice +420 737 925 685 pohadkova.panenska.cz

Cycle paths

No. 26 - Jihlava - Třebíč- Raabs
No. 481 - Lipník - Znojmo No.
5125 - Telč - Jaroměřice n. R.
No. 5263 - Příštpo - Jevišovice



Restaurants and accommodation



Restaurant and pastry shop Viola
Komenského 34, 675 51 Jaroměřice n. R.

☎ +420 739 315 372
violajaromerice.cz

Restaurant Corrida, K Ráji 486,
675 51 Jaroměřice n. R.

☎ + 420 603 100 262
restauracecorrida.cz

Hotel Opera, Komenského 996,
675 51 Jaroměřice n. R.

☎ +420 775 707 117
hotelopera.cz

Café Splněný sen, nám. Míru 1,
675 51 Jaroměřice n. R.

☎ +420 722 370 289

Café Alkafé
Helfertova 133, 675 51 Jaroměřice n. R.

☎ +420 734 734 167

Rectory café Boží kafe
Helfertova, 675 51 Jaroměřice n. R.

☎ +420 728 613 286

Restaurant Občerstvení na zastávce
Kapinusova 1093, 675 51 Jaroměřice n. R.

☎ +420 739 223 840



Hotel Opera
Komenského 996, 675 51 Jaroměřice n. R.

☎ +420 720 026 225
hotelopera.cz

Pension Leopold, Klášterní 677,
675 51 Jaroměřice n. R.

☎ +420 775 550 343
penzion.mitro.cz

Pension Ferdinand, Žerotínova 17,
675 51 Jaroměřice n. R.

☎ +420 775 550 343
penzion.mitro.cz

Pension U Zámku, nám. Míru 6,
675 51 Jaroměřice n. R.

☎ + 420 777 859 849
penzionuzamku.info

Pension v lihovaru Tyršova 190,
675 51 Jaroměřice n. R.

☎ +420 608 760 006
ubytovanijaromerice.wordpress.com/

Private accommodation - M. Vejtasová
Tyršova 156, 675 51 Jaroměřice n. R.

☎ +420 605 170 999
jaromerice-ubytovani.unas.cz



Bus interchange
Kaunicova, 675 51 Jaroměřice n. R.

Train station
Nádražní, 675 51 Jaroměřice n. R.
The train station is 2.3 km away from the town in the
direction of Popovice.



Public bathrooms in town:
Hotel Opera - Komenského 996
Town Hall - nám. Míru 2
Bus interchange — Kapinusova Street



Tourist information centre Jaroměřice nad Rokytnou

Komenského 996
675 51 Jaroměřice nad Rokytnou

+420 775 547 522

mks@jaromericenr.cz

zazij-jaromerice.cz

jaromericenr.cz

Opening hours:

Tue-Fri 9 a.m.-12 p.m., 1 p.m.-3:30 p.m.

June and September:

Tue-Fri 9 a.m.-12 p.m., 1 p.m.-3:30 p.m.

So 9 a.m.-2 p.m.


July and August:

Tue, Thurs, Fri 9 a.m.-12 p.m., 1 p.m.-5 p.m.

Wed 9 a.m.-12 p.m., 1 p.m.-4 p.m.

Sat, Sun 9 a.m.-12 p.m., 1 p.m.-5 p.m.

Educational trails



Educational trails through Jaroměřice nad Rokytnou Important sites in Jaroměřice nad Rokytnou

Visitors to Jaroměřice nad Rokytnou can try out our educational trails that map important places in Jaroměřice. These trails include commonly visited sights, places that are not accessible to the public and places that are now defunct.



Educational trail Forgotten Places in Jaroměřice nad Rokytnou

You can pick up a brochure on our educational trails at the Tourist Information Centre. You can also download trails on our website: jaromericenr.cz

Issued by Jaroměřice nad Rokytnou in 2025 in an edition of 800 copies.

Author: Mgr. Lucie Vespalcová

Translation: Langeo s. r. o.

Photo: MKS Jaroměřice nad Rokytnou

Printed by: VENDY atelier Moravské Budějovice



PODPOŘIL

Kraj Vysocina